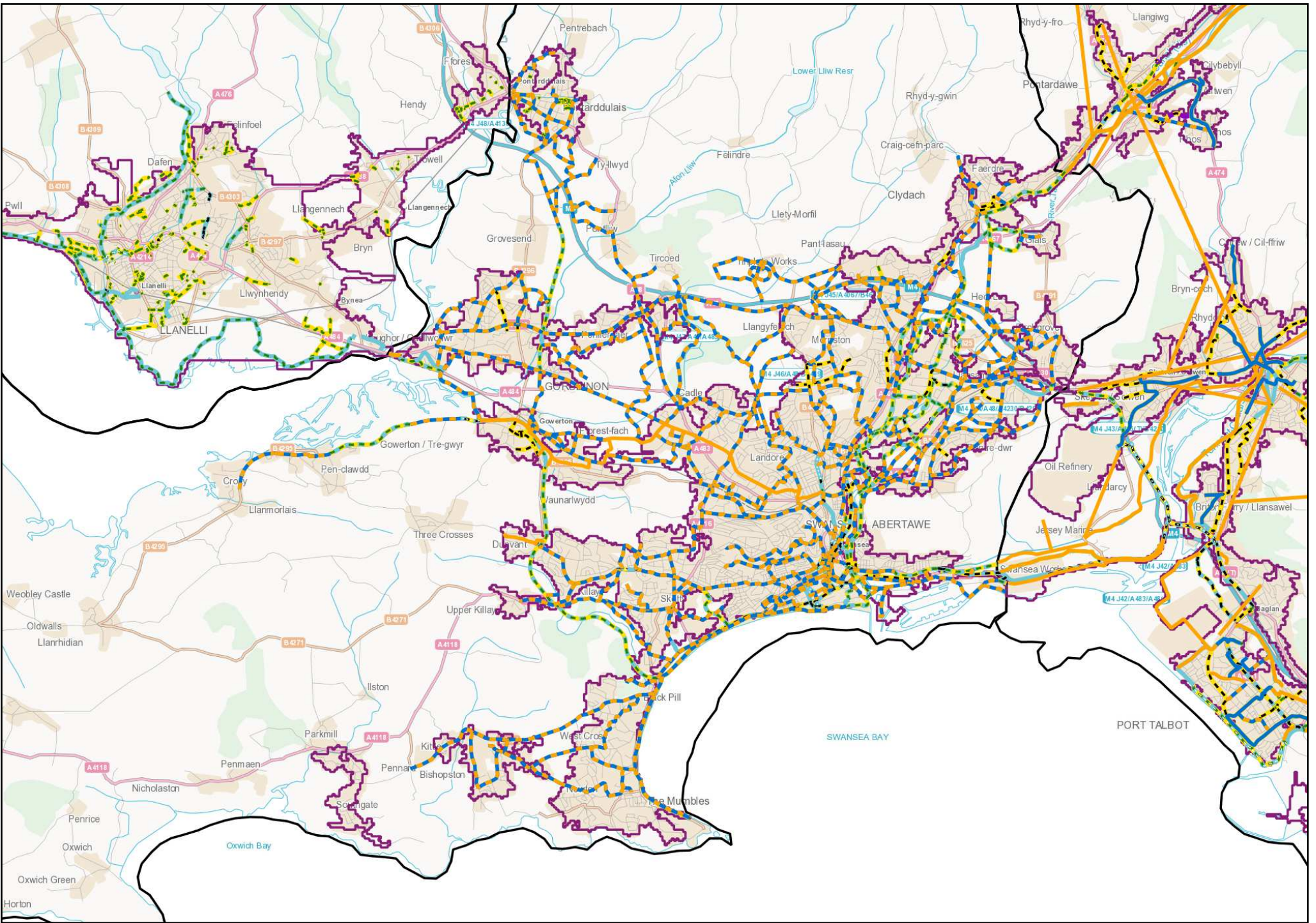


City and County of Swansea ERM Route List						
Scheme Number	Scheme Name	Term	Type	Audit Score	Pass/Fail	Detail
SWA-SE-023	Clydach	ERM	Pedestrian	32	Pass	Town centre route connection retail, residential and education
SWA-SE-024	Ynysforgan	ERM	Pedestrian	38	Pass	Link footway connecting residential, education and leisure centre
SWA-SE-025	Morrison	ERM	Pedestrian	34	Pass	Link footway around retail premises
SWA-SE-026	Morrison	ERM	Pedestrian	35	Pass	Secondary walking route connecting trip attractors
SWA-SE-027	Llansamlet	ERM	Pedestrian	38	Pass	Connects existing routes and retail premises
SWA-SE-028	Trallwn	ERM	Pedestrian	34	Pass	Link footway around school.
SWA-SE-029A	Morfa Link	ERM	Pedestrian	33	Pass	Funnel Route connecting residential to retail across a bridge
SWA-SE-029B	Cefn Hengoed link	ERM	Pedestrian	34	Pass	Connects existing routes to education and retail
SWA-SE-030	Landore	ERM	Pedestrian	39	Pass	Link footway between Morfa and Hafod
SWA-SE-031	St Thomas	ERM	Pedestrian	39	Pass	Funnel route from Parc Tawe to St Thomas
SWA-SE-032	SA1	ERM	Pedestrian	40	Pass	Connector route connecting retail and employment sites
SWA-SE-033	Morfa Distributor Road	ERM	Shared Use	40	Pass	Shared use path completed along Morfa Distributor Road
SWA-SE-034	Ynystawe	ERM	Pedestrian	34	Pass	Connection to school and existing route
SWA-SE-036	Killay	ERM	Pedestrian	36	Pass	Town centre route
SWA-SE-037	Pentrehafod	ERM	Pedestrian	35	Pass	Funnel route to school
SWA-SW-007	Gorseinon	ERM	Pedestrian	35	Pass	Link footway connection, retail, residential and employment areas
SWA-SW-008	Gowerton	ERM	Pedestrian	34	Pass	Link footway in town centre connecting education, retail and transport
SWA-SW-009	Pontarddulais	ERM	Pedestrian	32	Pass	Link footway connecting to education, retail, health facilities in town centre





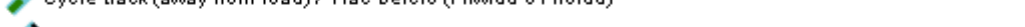
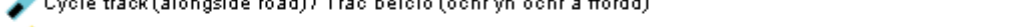






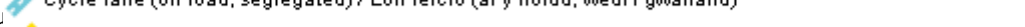

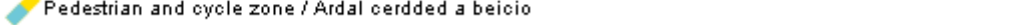
City and County of Swansea Route List				
Scheme Number	Scheme Name	Term	Type	Detail
SWA-ST0001	NCN4-011 Gowerton to Loughor SWA-NCN4-013B Gowerton to Loughor	Short Term	Cycling	Changes to failed ERM Route - On road - Reduce vehicle speeds or separate cyclist and vehicle flows Changes to failed ERM Route - Off road - route width needs to be increased. Add on road cycle lane
SWA-ST0002	Gowerton Station Link	Short Term	Shared Use	Proposed shared use route. The route runs through Yr Hen Gorlan is partially shared use path and would provide a better link than using Station Road.
SWA-ST0003	Brynwhilach	Short Term	Shared Use	Proposed shared use path not currently open but will be completed shortly
SWA-ST0008	Llansamlet	Short Term	Shared Use	Proposed shared use path - signage improvements. On road for small section by Church Road. Connecting existing and proposed routes
SWA-ST0009	Upper Bank Trail	Short Term	Shared Use	Proposed upgrade of footway to shared use to connect to Upper Bank Trail along Nantong Way
SWA-ST0010	Llansamlet	Short Term	Shared Use	Proposed shared use path. Link along Siemens Way and off road around lake.
SWA-ST0011	Neath Road / Prince of Wales Road links	Short Term	Shared Use	Proposed Shared Use sections to link to ERM along Neath Road and Prince of Wales Road
SWA-ST0012	Swansea Centre	Short Term	Shared Use	Proposed shared use provision between Cradock Street and Christina Street. Proposed shared use path along Orchard Street. Link to Marina
SWA-ST0013	Singleton Park Link Brynmill	Short Term	Shared Use	Proposed shared use path to link through Singleton Park to Brynmill
SWA-ST0014	Morrleston Hospital links	Short Term	Shared Use	Morrleston to Morrleston Hospital links Proposed shared use path along Chemical Road
SWA-ST0015	Fabian Way	Short Term	Shared Use	ERM upgrade - Maintain vegetation along link. Some uneven surfacing
SWA-ST0016	Kingsbridge Link	Short Term	Shared Use	Kingsbridge link Proposed shared use path Gowerton to Gorseinon
SWA-ST0017	Swansea Bay	Short Term	Shared Use	Improved Segregation along Swansea Bay shared use path
SWA-ST0018	Gowerton	Short Term	Cycling	Improve lining and signing
SWA-MT0002	Loughor to Penyrheol	Medium Term	Shared Use	Loughor to Penyrheol Proposed shared use path
SWA-MT0003	Gowerton	Aspirational Corridor	Shared Use	North Gower Trail Missing link - proposed shared use path between Gowerton, connecting to existing shared use to Penclawdd
SWA-MT0004	Pontarddulais Links	Medium Term	Shared Use	Proposed shared use path connecting Pontarddulais
SWA-MT0006	Penllergaer to Valley Wood	Medium Term	Shared Use	Proposed shared use path from Penllergaer to Valley Wood
SWA-MT0010	Cockett to Gendros	Medium Term	Shared Use	Proposed shared use path along Cockett Road
SWA-MT0011	Llangyfelach	Medium Term	Shared Use	Proposed shared use path along Swansea Road
SWA-MT0012	Clase to Landore	Medium Term	Shared Use	Proposed shared use path connecting communities of Clase, Mynydd Garn-Lwyd and Landore
SWA-MT0013	Landore / Brynhyfryd	Medium Term	Shared Use	Proposed shared use path connecting Landore and Brynhyfryd
SWA-MT0015	Clydach / Glais	Medium Term	Shared Use	Proposed shared use paths connecting Clydach and Glais to Vardre Rd
SWA-MT0016	Ynystawe	Medium Term	Shared Use	Proposed shared use path as an alternative to Clydach Road. Connecting ERM
SWA-MT0017	Ynysforgan to Morrleston Link	Medium Term	Shared Use	Proposed shared use path adjacent to Neath Road connecting Ynysforgan to Morrleston
SWA-MT0018	Morrleston to Llansamlet	Medium Term	Shared Use	Morrleston to Llansamlet Proposed shared use path
SWA-MT0019	Birchgrove / Llansamlet	Medium Term	Shared Use	Birchgrove to Llansamlet and Tregof Village links Proposed shared use path
SWA-MT0020	Llansamlet	Medium Term	Shared Use	Proposed shared use path. Off road connection to avoid A48
SWA-MT0021	Trallwyn / Winchwen	Medium Term	Shared Use	Proposed shared use path connecting Trallwn and Winchwen
SWA-MT0022	Tidal Lagoon Links	Medium Term	Shared Use	Proposed shared use paths around SA1.
SWA-MT0023	Swansea Centre	Medium Term	Shared Use	Current Cycle - Proposed shared use path through Swansea Centre
SWA-MT0024	Swansea Centre / Kingsway	Medium Term	Shared Use	Proposed shared use paths through centre of Swansea and along Kingsway
SWA-MT0025	Mount Pleasant / Uplands Links	Medium Term	Shared Use	Proposed shared use path along Sketty Road and Mount Pleasant Road
SWA-MT0026	Sketty / Olchfa	Medium Term	Shared Use	Proposed shared use path from Sketty Lane linking to Olchfa
SWA-MT0027	Black Pill	Medium Term	Shared Use	Proposed shared use path from Mumbles Road to Black Pill
SWA-MT0028	Newton`	Medium Term	Shared Use	Mumbles to Mansfield Proposed shared use path
SWA-MT0029	Dunvant	Medium Term	Cycling	Proposed cycle route connecting to ERM
SWA-MT0030	Waunarlwydd	Medium Term	Cycling	Proposed cycle route between Gowerton and Waunarlwydd
SWA-MT0031	Cwmbraia to Fforestfach	Medium Term	Cycling	Proposed cycle route between Cwmbraia and Fforestfach
SWA-MT0032	Clydach	Medium Term	Shared Use	Proposed shared use path - resurfacing required
SWA-MT0033	Pentrefhafod	Medium Term	Shared Use	Shared use past Pentrefhafod School
SWA-AS0001	Penclawdd link	Aspirational Corridor	Shared Use	Missing link - proposed shared use path between Crofty and Penclawdd
SWA-AS0003	Loughor Link	Aspirational Corridor	Shared Use	Proposed shared use path between Loughor and Swansea Road
SWA-AS0004	Gorseinon North Residential Link	Aspirational Corridor	Shared Use	Gorseinon North Residential Link - Proposed shared use path
SWA-AS0005	Loughor / Gorseinon	Aspirational Corridor	Shared Use	Gorseinon to Loughor Proposed shared use path
SWA-AS0006	Gorseinon to Penllergaer	Aspirational Corridor	Shared Use	Gorseinon to Penllergaer Proposed shared use path
SWA-AS0007	Pontarddulais Links	Aspirational Corridor	Shared Use	Pontarddulais residential links Proposed shared use path
SWA-AS0008	Penllergaer to Pontlliw	Aspirational Corridor	Shared Use	Penllergaer to Pontlliw Proposed shared use path
SWA-AS0009	Bryngwyn Fields	Aspirational Corridor	Shared Use	Bryngwyn Fields Proposed shared use path linking to Gorseinon Garden Village and Gorseinon
SWA-AS0010	Penllergaer SUP Link	Aspirational Corridor	Shared Use	Penllergaer SUP Link Proposed shared use path
SWA-AS0011	Parc Mawr, Penllergaer	Aspirational Corridor	Shared Use	Parc Mawr Link Proposed shared use path


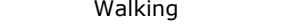


SWA-AS0012	Wauanrlwydd Development	Aspirational Corridor	Shared Use	Wauanrlwydd Development North and South Phases 1 and 2 Proposed shared use path
SWA-AS0013	Wauanrlwydd to Gowerton	Aspirational Corridor	Shared Use	Gowerton to Wauanrlwydd proposed shared use path
SWA-AS0014	Llangyfelach to Penllergaer	Aspirational Corridor	Shared Use	Llangyfelach to Penllergaer A48 Link Proposed shared use path
SWA-AS0015	Felindre / Bryntwywood Links	Aspirational Corridor	Shared Use	Bryntwywood links / Felindre Sustainable Urban Village Link Proposed shared use path
SWA-AS0016	Llangyfelach to Pant-Lasau	Aspirational Corridor	Shared Use	Morrison Hospital Access Road and Pant-Lasau Farm Development Proposed shared use path
SWA-AS0017	Cadle to Tircoed	Aspirational Corridor	Shared Use	Cadle to Penllergaer and Tircoed Proposed shared use path
SWA-AS0018	Penllergaer Valley Woods	Aspirational Corridor	Shared Use	Penllergaer Valley Wood / Cefn Cadle / Lanmore Homes Links Proposed shared use path
SWA-AS0019	Fforestfach / Port Mead	Aspirational Corridor	Shared Use	Wauanrlwydd / Fforestfach / Port Mead links Proposed shared use path
SWA-AS0020	Manselton / Penlan	Aspirational Corridor	Shared Use	Manselton / Penlan Proposed shared use path
SWA-AS0021	Plasmal / Old Neath Road	Aspirational Corridor	Shared Use	Llandore / Plasmal Links and Old Neath Road proposed shared use path
SWA-AS0022	Morrison / Llansamlet	Aspirational Corridor	Shared Use	Morrison to Llansamlet link Proposed shared use path
SWA-AS0023	Clydach	Aspirational Corridor	Shared Use	Clydach links proposed shared use path. Link to NCN 43
SWA-AS0024	Swansea Vale	Aspirational Corridor	Shared Use	Swansea Vale, Cwm-Felin Fach links Proposed shared use path
SWA-AS0025	Birchgrove to Glais	Aspirational Corridor	Shared Use	Glais A4067 to Heol Las Proposed shared use path
SWA-AS0026	Birchgrove / Heol Las	Aspirational Corridor	Shared Use	Provide a continuous route to NCN 43 for people living in Birchgrove, and provide sustainable access to the schools. extending the scheme along Heol Dulais towards Peniel Green and Llansamlet
SWA-AS0027	Peniel Green / Llansamlet	Aspirational Corridor	Shared Use	Peniel Green Llansamlet Links Proposed shared use path
SWA-AS0028	Upper Bank / Camel Road Links	Aspirational Corridor	Shared Use	Upper Bank / Camel Road Proposed shared use path
SWA-AS0029	Tawe Riverside Links	Aspirational Corridor	Shared Use	Morfa Distributor Road and Tawe Riverside links Proposed shared use path
SWA-AS0030	Swansea Station links	Aspirational Corridor	Shared Use	Swansea Station links Proposed shared use path. Include additional secure cycle parking. New Cut Road improve traffic light timing for cyclists
SWA-AS0031	Swansea Centre	Aspirational Corridor	Shared Use	Swansea centre Proposed shared use path. Include additional secure cycle parking
SWA-AS0032	Tidal Lagoon Links	Aspirational Corridor	Shared Use	Aspirational Shared Use Tidal Lagoon links
SWA-AS0034	Tidal Lagoon Links	Aspirational Corridor	Shared Use	Tidal Lagoon Links Proposed shared use path
SWA-AS0036	Clyne Common	Aspirational Corridor	Shared Use	Provide off road link Mumbles to Bishopston across Clyne Common - proposed shared use path
SWA-AS0037	Clyne Valley / Sketty	Aspirational Corridor	Shared Use	Clyne Valley / Sketty links Proposed shared use path including a cycle lane/provision to get from the cycle path into the university
SWA-AS0038	Killay links	Aspirational Corridor	Shared Use	Sketty / Killay links Proposed shared use path
SWA-AS0039	Llansamlet	Aspirational Corridor	Shared Use	Llansamlet Links proposed shared use paths. Proposed shared use alongside the road from the junction of the A4067 and A48 Clase Road, eastwards to Peniel Green Road and ultimately the junction with Gwernllwynchwyth Road / A48 Peniel Green Road and Frederick Place
SWA-AS0040	SA1 / Fabian Way	Aspirational Corridor	Shared Use	Crossing at end of cycle path at river to SA1
SWA-AS0041	Parc Brynheulog	Aspirational Corridor	Shared Use	Route from Parc Brynheulog along Ynysallan Road
SWA-AS0042	West Cross to Murton	Aspirational Corridor	Shared Use	Mayals Road, West Cross, Murton links
SWA-AS0043	Bishopston to Pyle	Aspirational Corridor	Shared Use	Bishopston proposed shared use route to Pyle
SWA-AS0045	Bishopston / Kittle / Pennard	Aspirational Corridor	Shared Use	Continue shared use path from Bishopston into Kittle and Pennard
SWA-AS0046	Gorseinon Garden Village to Llansamlet	Aspirational Corridor	Shared Use	More direct route between Garden Village to Llansamlet along B4620
SWA-AS0047	Gorseinon Garden Village to Loughor	Aspirational Corridor	Shared Use	Route from Loughor - Glebe Road, along Loughor Road to Kingsbridge and connecting to Gorseinon
SWA-AS0048	Penryheol / Sketty	Aspirational Corridor	Shared Use	Top of Pastoral Way, Tycoch through 2 fields downhill to Hendrefoilan Road. Connections to Gower Road and Cockett
SWA-AS0049	Mumbles	Aspirational Corridor	Shared Use	Changes to ERM - Route Widening and resurfacing - ERM Blackpill to Sketty Lane section
SWA-AS0050	Winchwen / Trallwn	Aspirational Corridor	Shared Use	Shared use route along Cefn Hengoed Road connecting Bon-y-Maen and Carmel Rd to back entrance of school. Route from St Thomas to school.
SWA-AS0053	Morrison Hospital links	Aspirational Corridor	Shared Use	Alternative shared use path connections to Morrison Hospital via Llanian-Wen
SWA-AS0054	Clase to Llangyfelach	Aspirational Corridor	Shared Use	Clase to Llangyfelach links proposed shared use path
SWA-AS0055	Town Hill / Mayhill links	Aspirational Corridor	Shared Use	Town Hill / Mayhill links proposed shared use path
SWA-AS0056	Cwmbra to Cockett	Aspirational Corridor	Shared Use	Cwmbra to Cockett proposed shared use path
SWA-AS0057	Siemens Way	Aspirational Corridor	Shared Use	Siemens Way to Llansamlet connection proposed shared use path
SWA-AS0058	Cadle to Penllergaer	Aspirational Corridor	Shared Use	Cadle to Penllergaer proposed shared use path


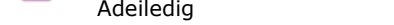


Legend / Eglurhad

Active Travel Routes / Llwybrau Teithio Llesol

-  Undefined path design / Dyluniad llwybr heb ei ddiffinio
-  Footpath (away from road) / Llwybr troed (i ffwrdd o'r ffordd)
-  Footway (alongside road) / Troedffordd (ochr yn ochr â ffordd)
-  Cycle track (away from road) / Trac beicio (i ffwrdd o'r ffordd)
-  Cycle track (alongside road) / Trac beicio (ochr yn ochr â ffordd)
-  Shared use foot/cycle path (away from road) / Llwybr cerdded/beicio a rennir (i ffwrdd o'r ffordd)
-  Shared use foot/cycle path (alongside road) / Llwybr cerdded/beicio a rennir (ochr yn ochr â ffordd)
-  Segregated foot/cycle path (away from road) / Llwybr cerdded/beicio wedi'i wahanu (i ffwrdd o'r ffordd)
-  Segregated foot/cycle path (alongside road) / Llwybr cerdded/beicio wedi'i wahanu (ochr yn ochr â ffordd)
-  Cycle route (on road, not segregated) / Lôn feicio (ar y ffordd, heb ei gwahanu)
-  Cycle lane (on road, segregated) / Lôn feicio (ar y ffordd, wedi'i gwahanu)
-  Pedestrian zone / Ardal cerdded
-  Pedestrian and cycle zone / Ardal cerdded a beicio
-  Road without footway / Ffordd heb droedffordd
-  Line end points / Pwyntiau diwedd llinell

-  Integrated Network Walking
-  Integrated Network Walking
-  Integrated Network Cycling
-  Integrated Network Cycling

-  Built-up Areas / Ardaloedd Adeiledig
-  Admin Areas / Ardaloedd Gweinyddol

© Crown Copyright and the Ordnance Survey 2014. Rhif 100019750. This map is based on data from the Ordnance Survey National Grid. It is not a legal record. It is for information only and is not a legal record. It is for information only and is not a legal record. It is for information only and is not a legal record.



